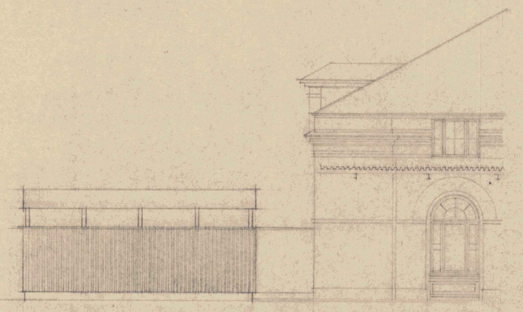

VESTSIDE

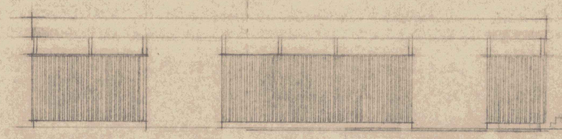

SYDSIDE A-A



ØSTSIDE MOD JOHN F KENNEDYS PLADS

(POSTHUSFACADE)

Stadsingeniørens kontor
Afløbsafdelingen
Vesterbro 14 9000 Aalborg

549.77

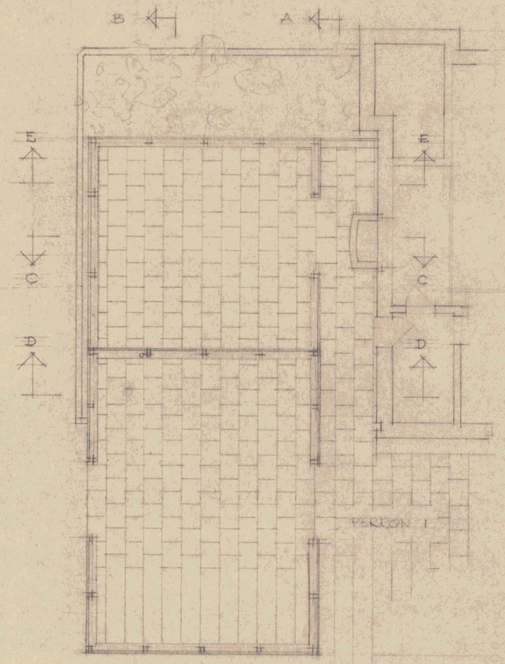

GRUNDPLAN

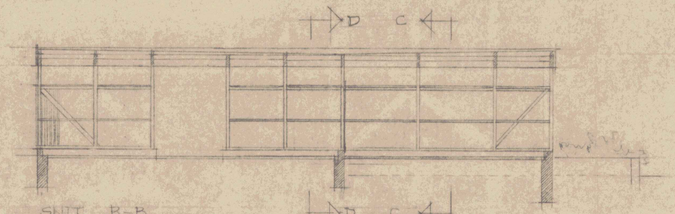

SNIT B-B

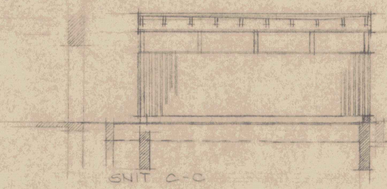

SNIT C-C

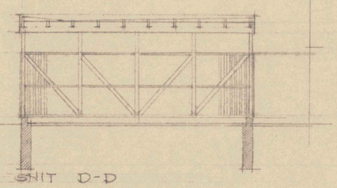

SNIT D-D



NORDSIDE

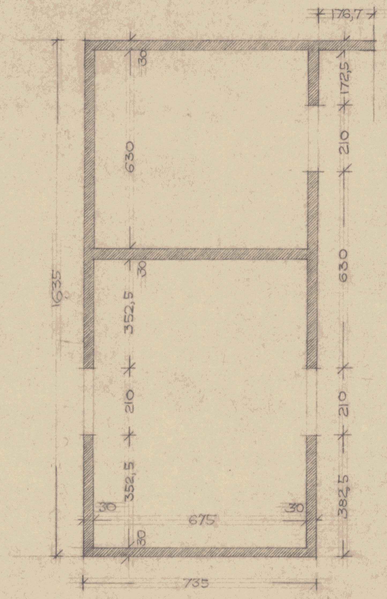

FUNDAMENTSPLAN

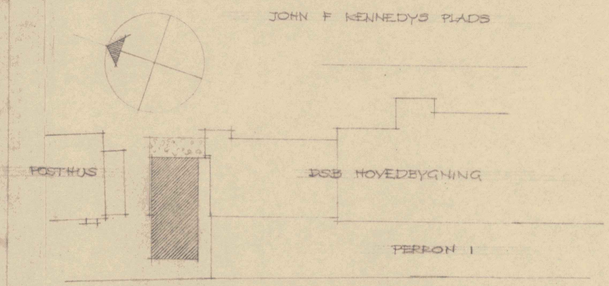

SITUATIONSPLAN 1:500

Rev. dato	5/2 76	9/6 77	25/5 77					Sign.
ÅLBORG STATION BYGNING 7 FOR PERRON-VOGNE, CYKLER MM PÅ PERRON 1.					Dato 10·JUL·1975 Mål 1:100, 1:500 Tegn. VH. Arkiv			Tegn. nr. bg4/2645 C

DSB Baneafdelingen, Bygningstjenesten, 4. Bygningskontor
Banegårdspladsen 1 F, 8000 Århus C Tlf. (06) 12 77 77 Lokal 261

20. 07. 77

1:100 0 1 2 3 4 5 6 7 8 9 10 11 12 13 14 15 16 17 18 19 20 METER

0 50 100 Udplottet i 1:1 er denne lineal 100 mm.
Dansk Scanning A/S

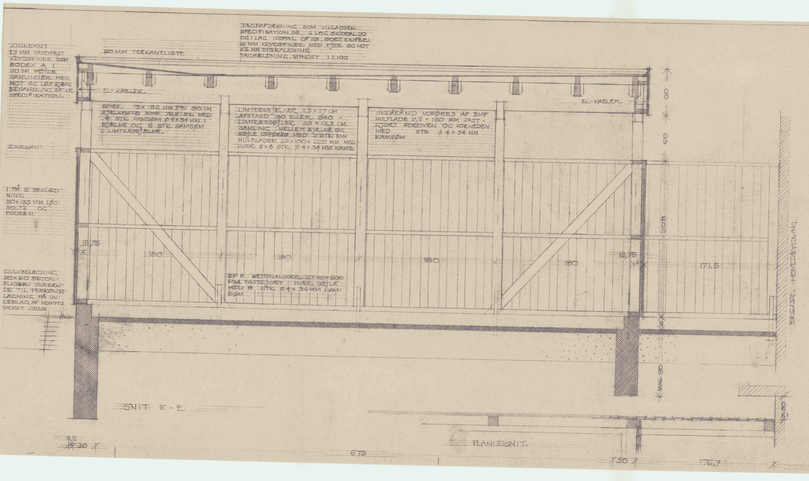



Stadsingeniørens kontor
Afdelingsingeniørens
Vesterbro 24 9000 Ålborg
549.77

Rev. dato	19/7 77							Sign.
ÅLBORG STATION							Dim.	DHOS-1977
BYGNING 7 – FOR PERRON:							Mål	1:20
VOGNE, CYKLER MV. PÅ PERR. 1.							Tegn. VH.	
LÆNGDE- OG TVÆRSNIT							Kontr.	

Tegn. nr. Bg4/2832 a

DSB Banestyrelsen. Bygningstjenesten 4. Bygningskontor
Banegårdspladsen 1 P. 8000 Århus C Tlf. (06) 12 77 77. Lokal 261

Udprintet i 1:1 er denne linie lineal 100 mm.
Dansk Scanning A/S

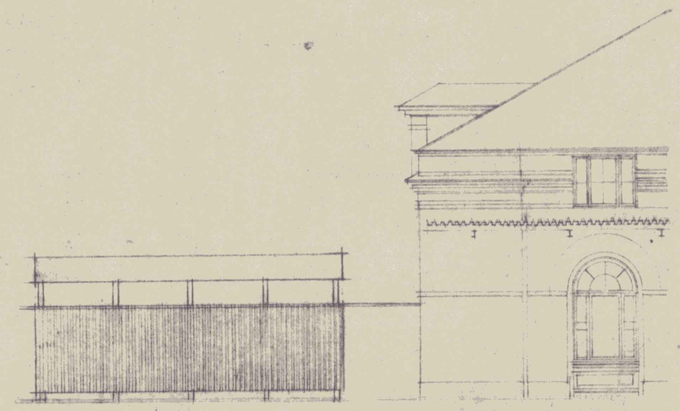

VESTSIDE

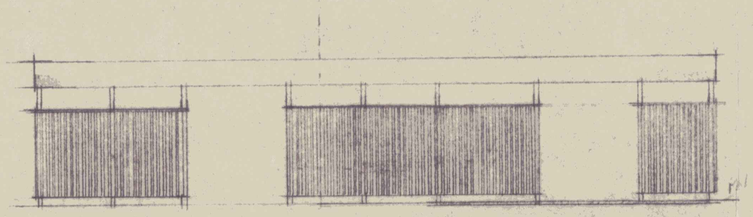

SYDSIDE A-A



ØSTSIDE

05. 12. 79
STADSINGENIØRENS KONTOR
AFLØBSAFDELINGEN
Postboks 824, Vesterbro 14
9100 Aalborg

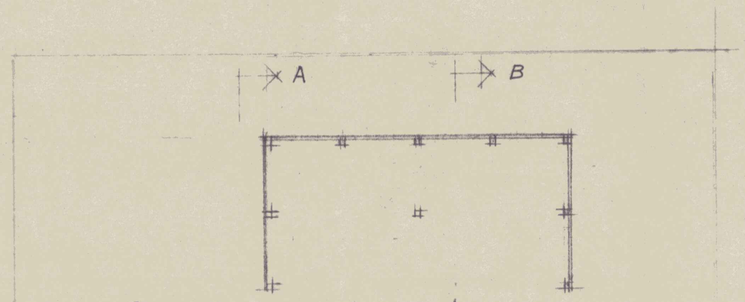

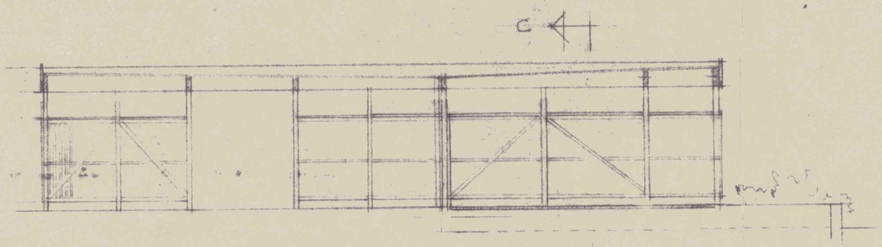

SNIT B-B

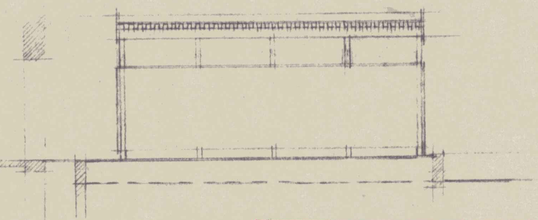

SNIT C-C

RETTET TEGNING
TIL AFLØBSGODKENDELSE J.NR. 549.77
GODKENDT D. 07. 12. 79

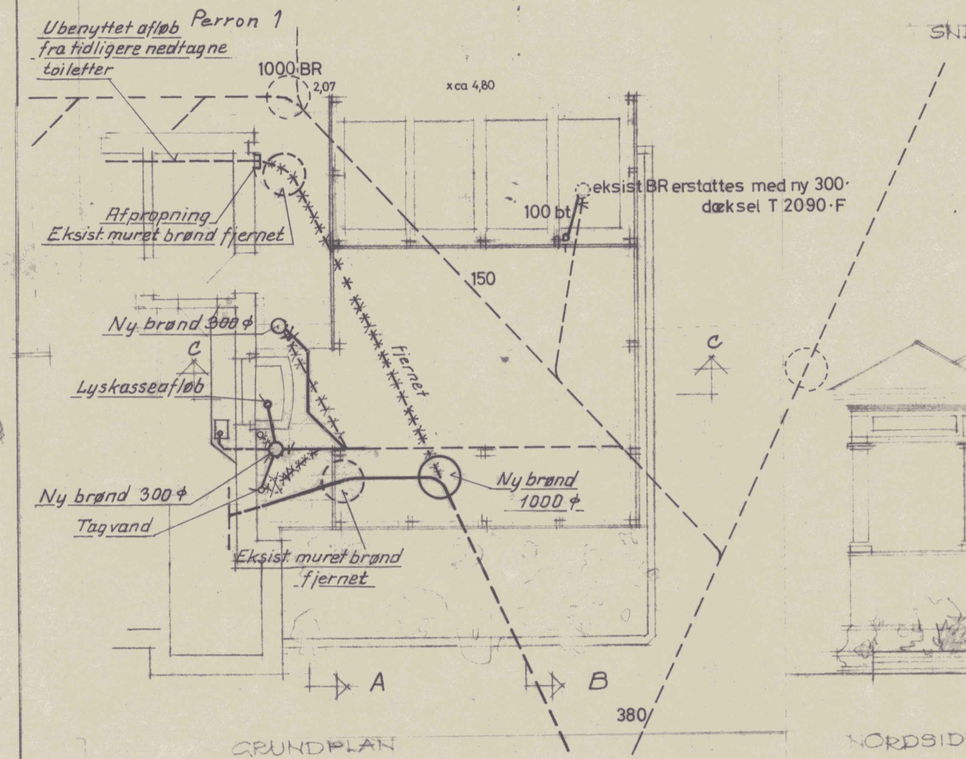

GRUNDPLAN

eksist ledn — — — — nye ————

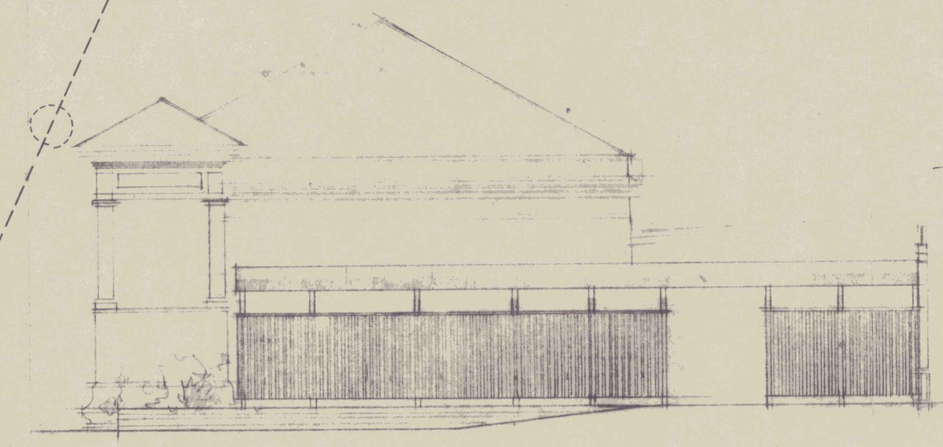

NORDSIDE

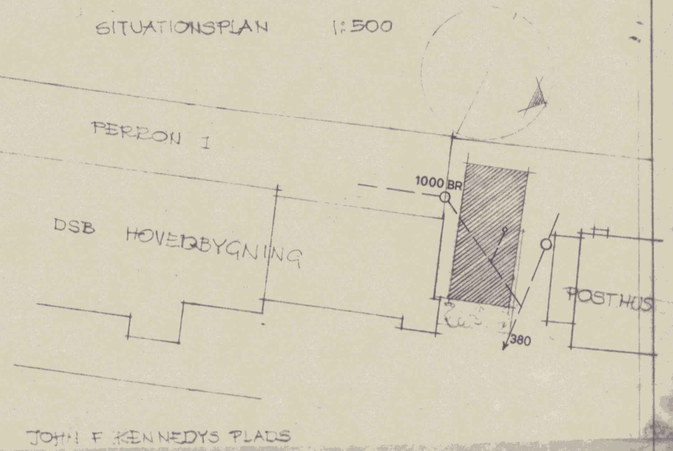

DSB
BANEAFDELINGEN
BYGNINGSTJENESTEN
10·JULI·75

DANSKE STATSBANER BANEAFDELINGEN ANLÆGSTJENESTEN FOR FJERNTRAFIK		Ålborg st Bygn 7 på perron 1 Afløbsplan mm	
Konstr.: FVL	Mål: 1:100 - 1:500		
Tegnet: VHL	Tegn. erstattet af:		
Kontr.:			
Den 16-7-79 EB Frank V. Ludvigsen			
Udl. 19 rev. e. udl. d. / · 19	Rettet a	15	20689
	Dato 3/12.79		Arkiv 126

1:100 0 1 2 3 4 5 6 7 8 9 10 11 12 13 14 15 16 17 18 19 20 METER

0 50 100 Udplottet i 1:1 er denne lineal 100 mm.
Dansk Scanning A/S